







**UPPER
WAITEMATA
HARBOUR**

WAITEMATA HARBOUR

GREENHITHE STREAM: LOCATION

Scale 1:64500



-  Greenhithe Stream
-  Combined Drainage Catchment Boundary
-  Main Road

**FIGURE
GS - 1**
28-April-2005

